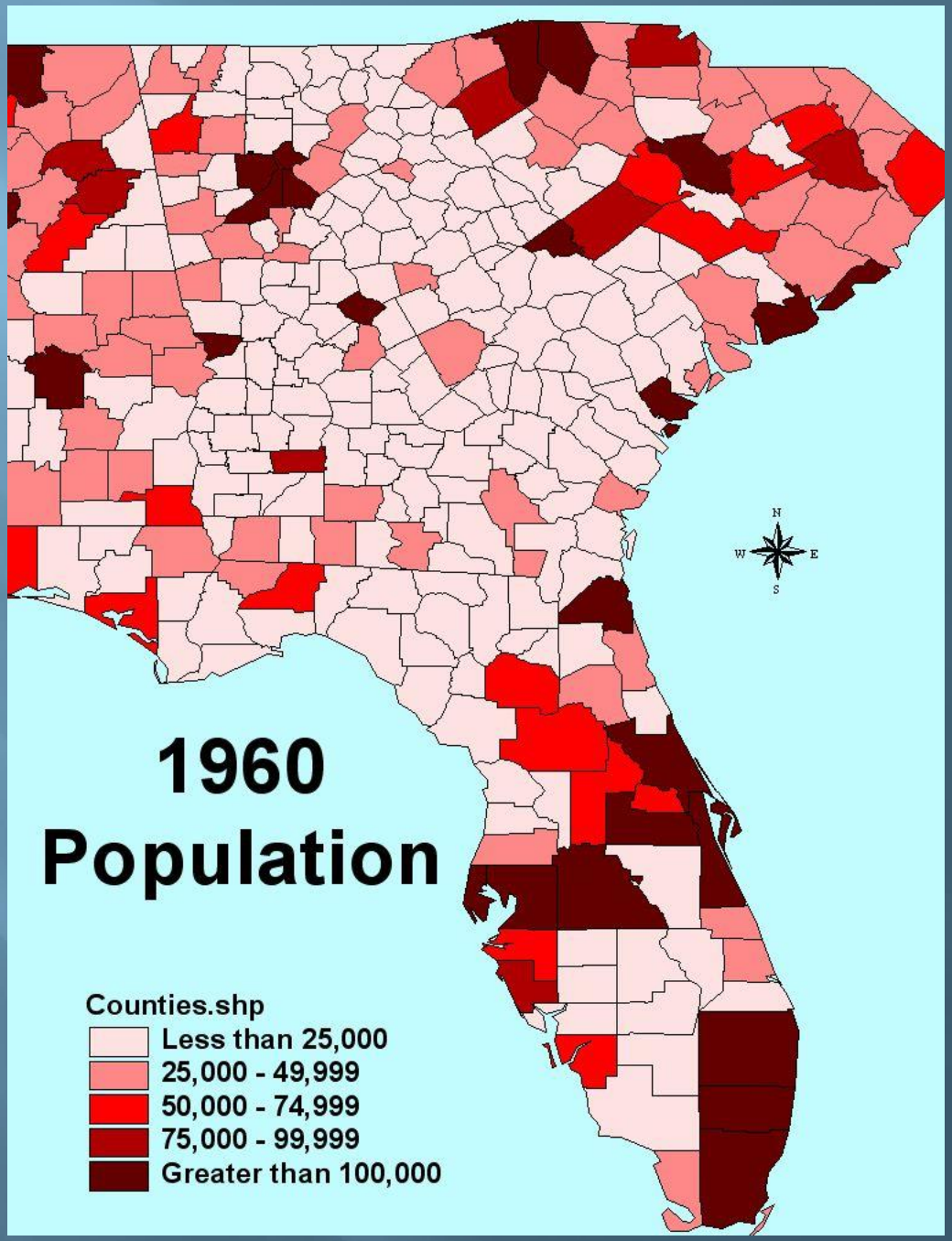
1960
Population
Counties.shp
Less than 25,000
25,000 - 49,999
50,000 - 74,999
75,000 - 99,999
Greater than 100,000
N
W
E
S

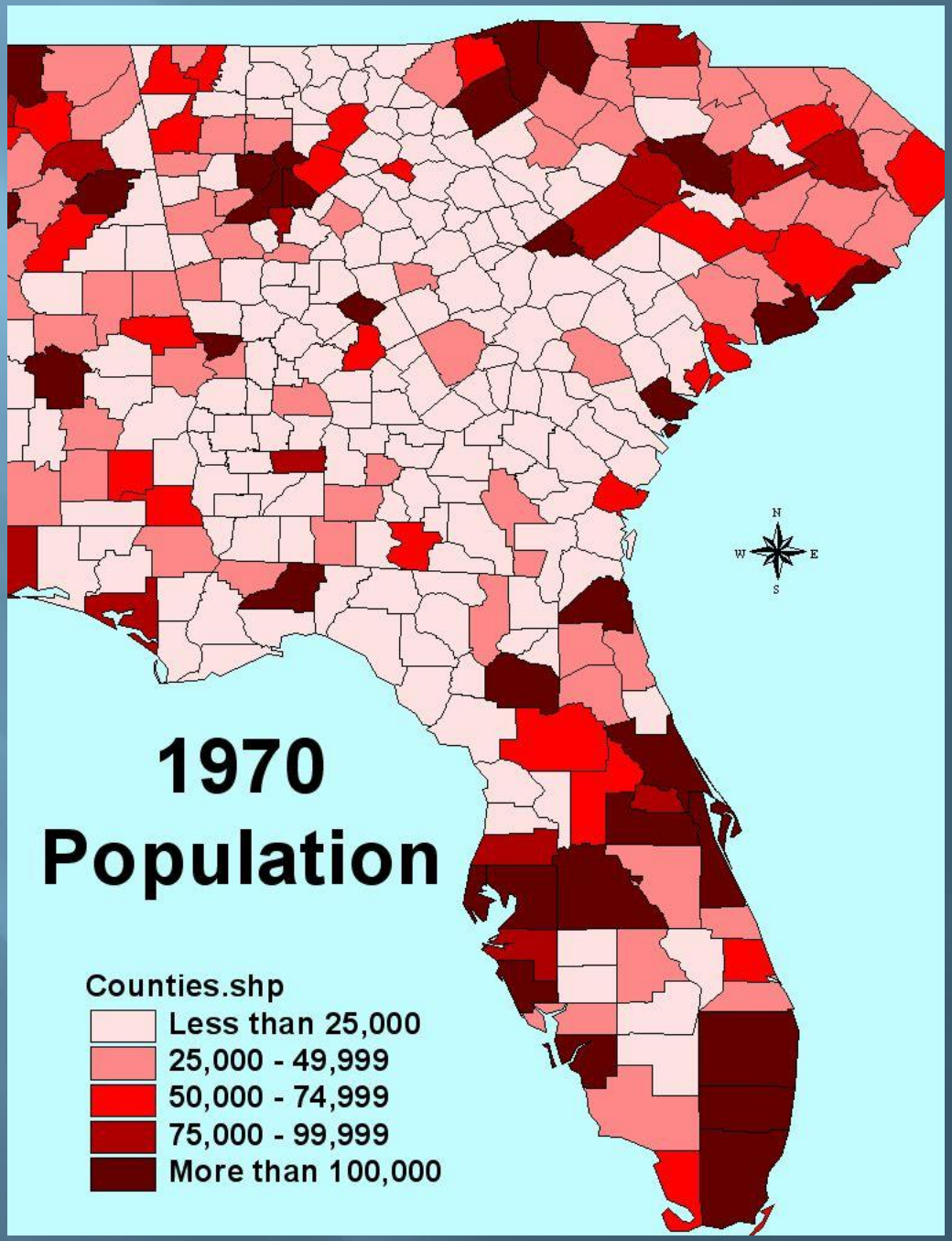
1970
Population
Counties.shp
Less than 25,000
25,000 - 49,999
50,000 - 74,999
75,000 - 99,999
More than 100,000
N
W
E
S

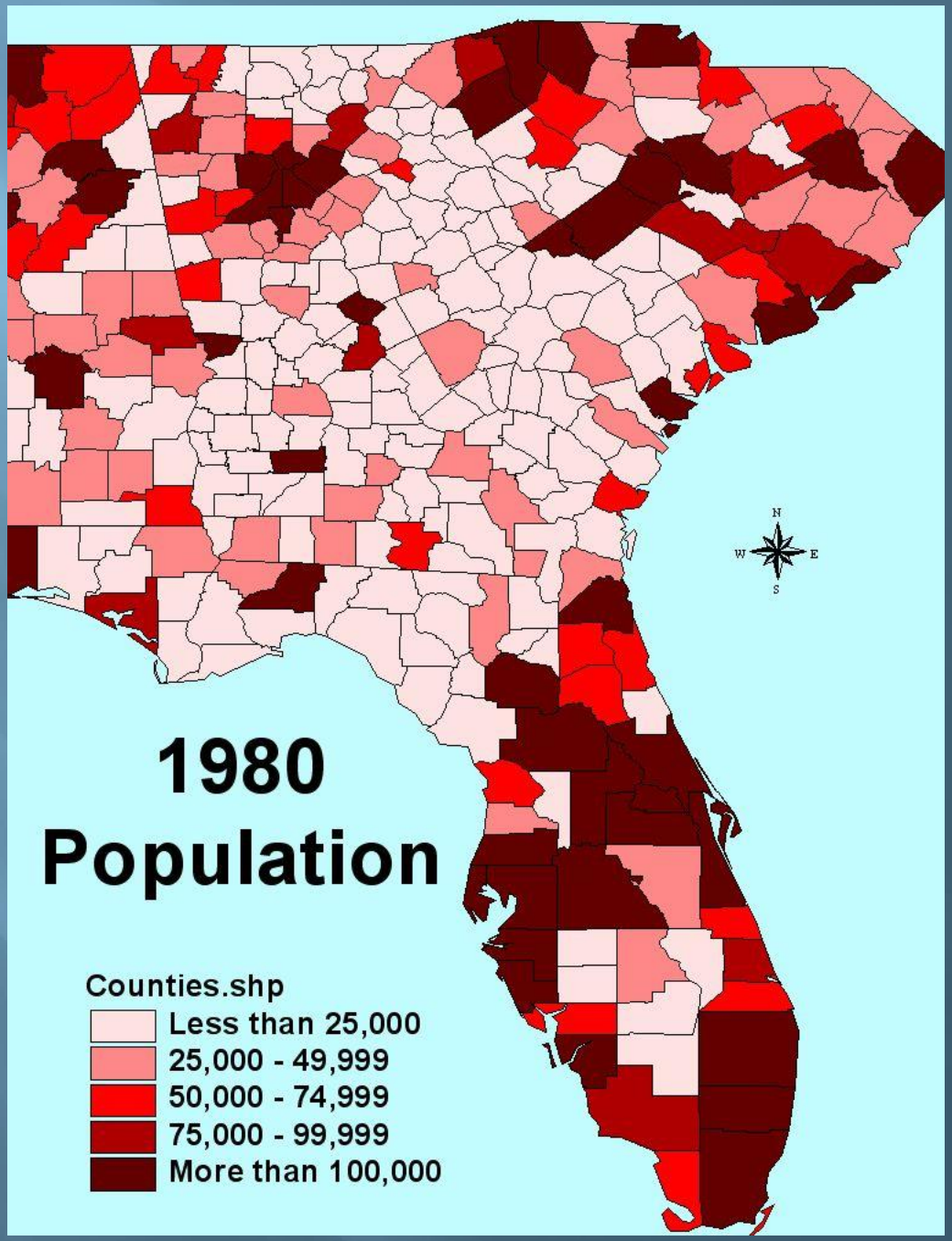
1980
Population
Counties.shp
Less than 25,000
25,000 - 49,999
50,000 - 74,999
75,000 - 99,999
More than 100,000
N
W
E
S

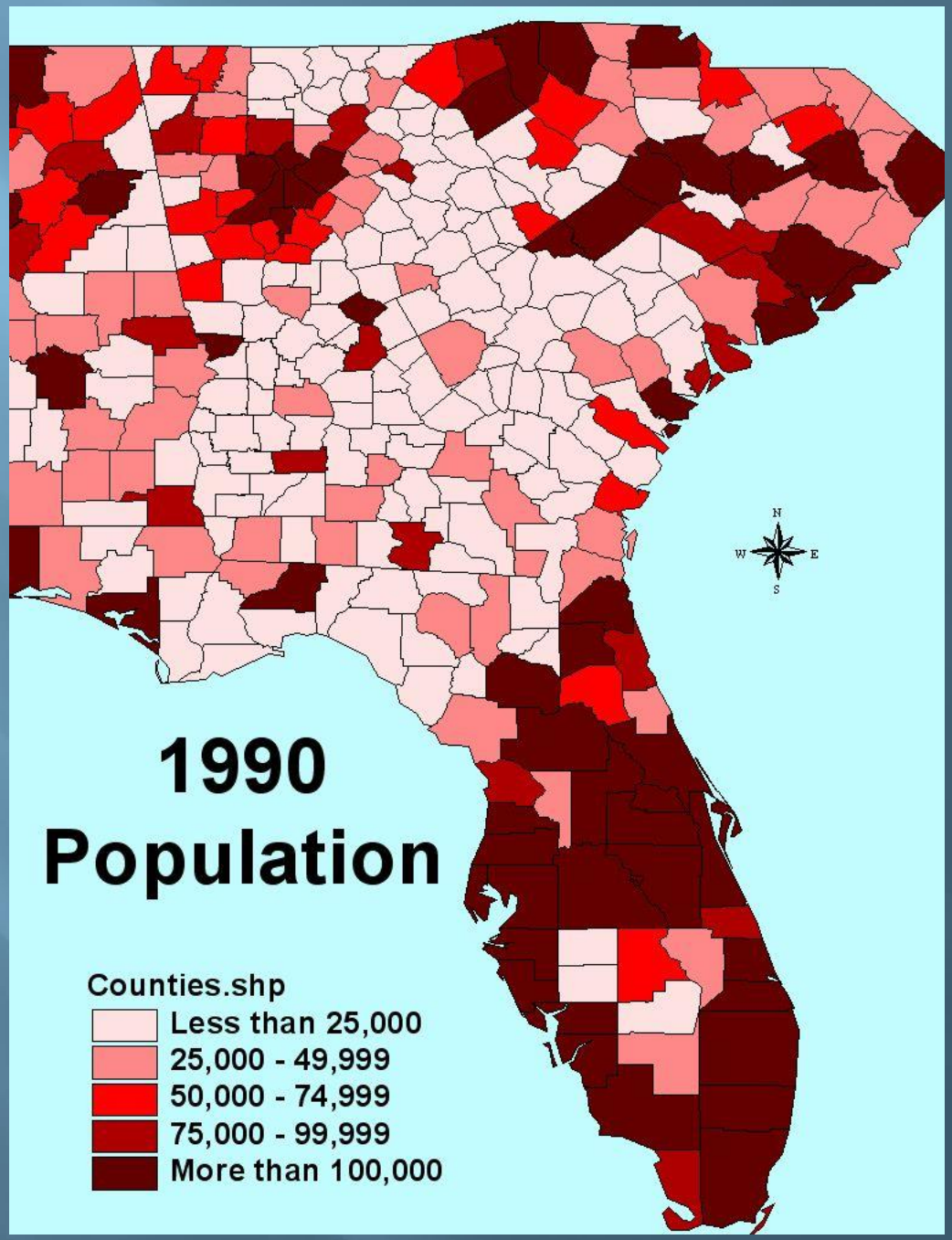
1990
Population
Counties.shp
Less than 25,000
25,000 - 49,999
50,000 - 74,999
75,000 - 99,999
More than 100,000
N
W
E
S

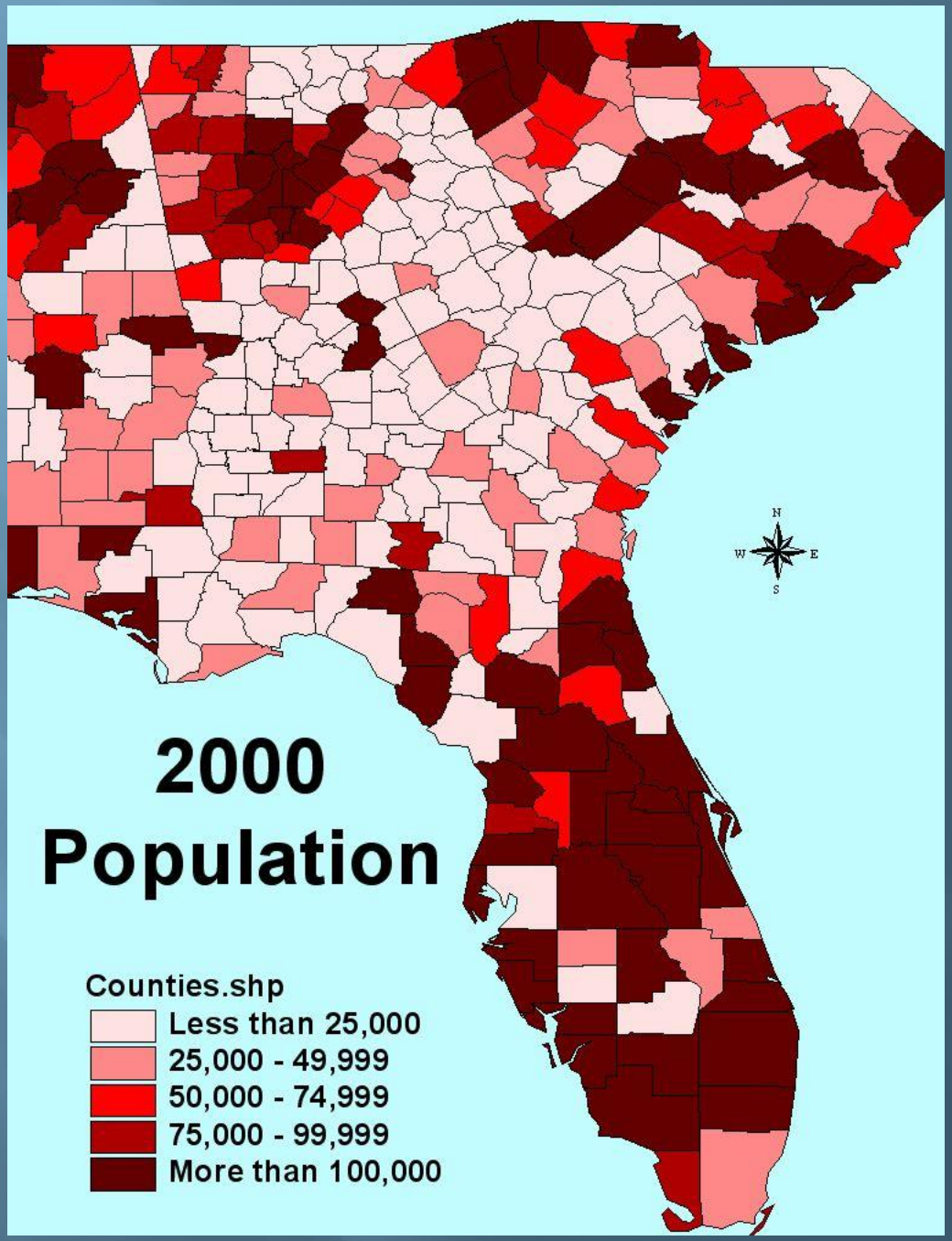
2000
Population
Counties.shp
Less than 25,000
25,000 - 49,999
50,000 - 74,999
75,000 - 99,999
More than 100,000
N
W
E
S

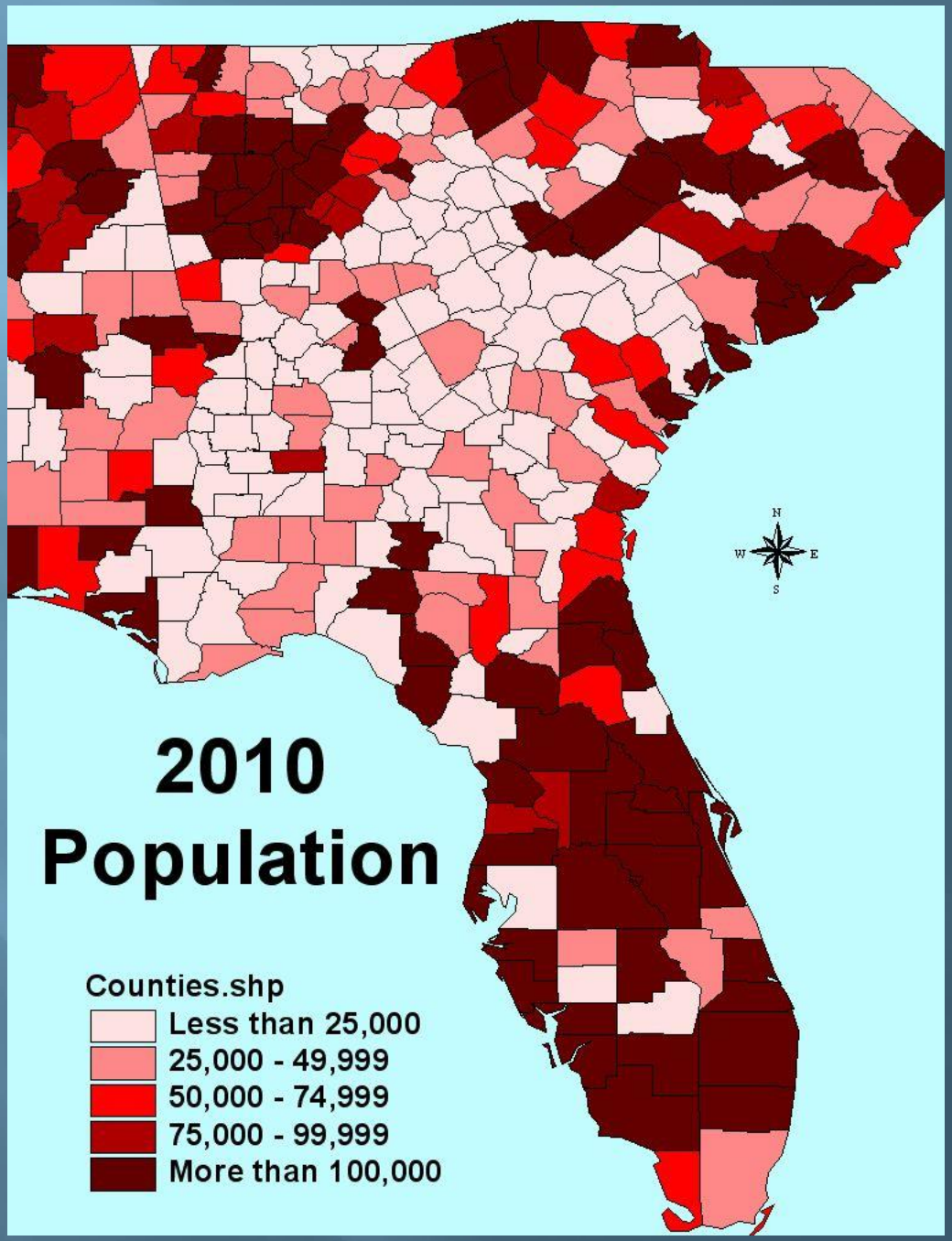
2010
Population
Counties.shp
Less than 25,000
25,000 - 49,999
50,000 - 74,999
75,000 - 99,999
More than 100,000
N
W
E
S

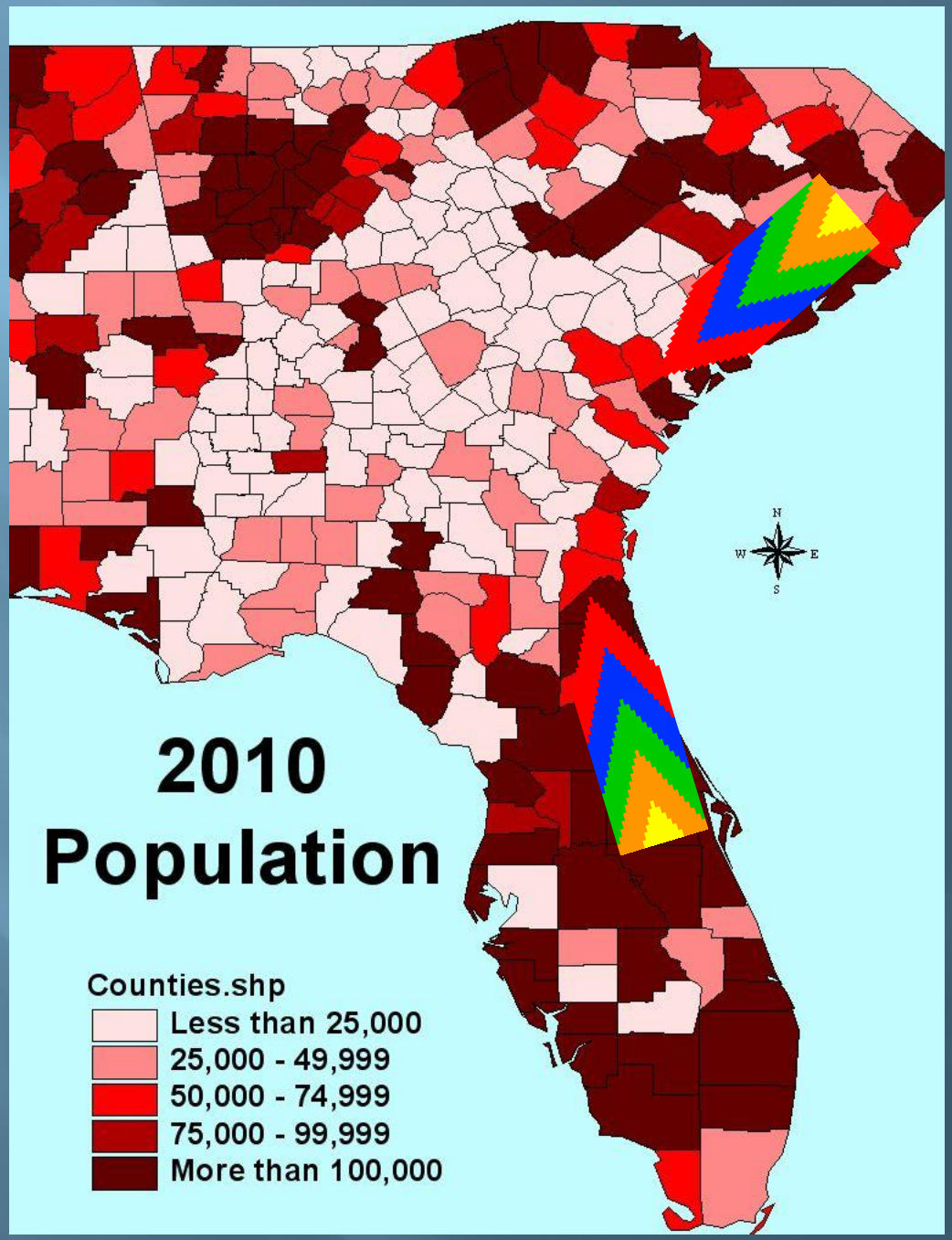
2010
Population
Counties.shp
Less than 25,000
25,000 - 49,999
50,000 - 74,999
75,000 - 99,999
More than 100,000
N
W
E
S

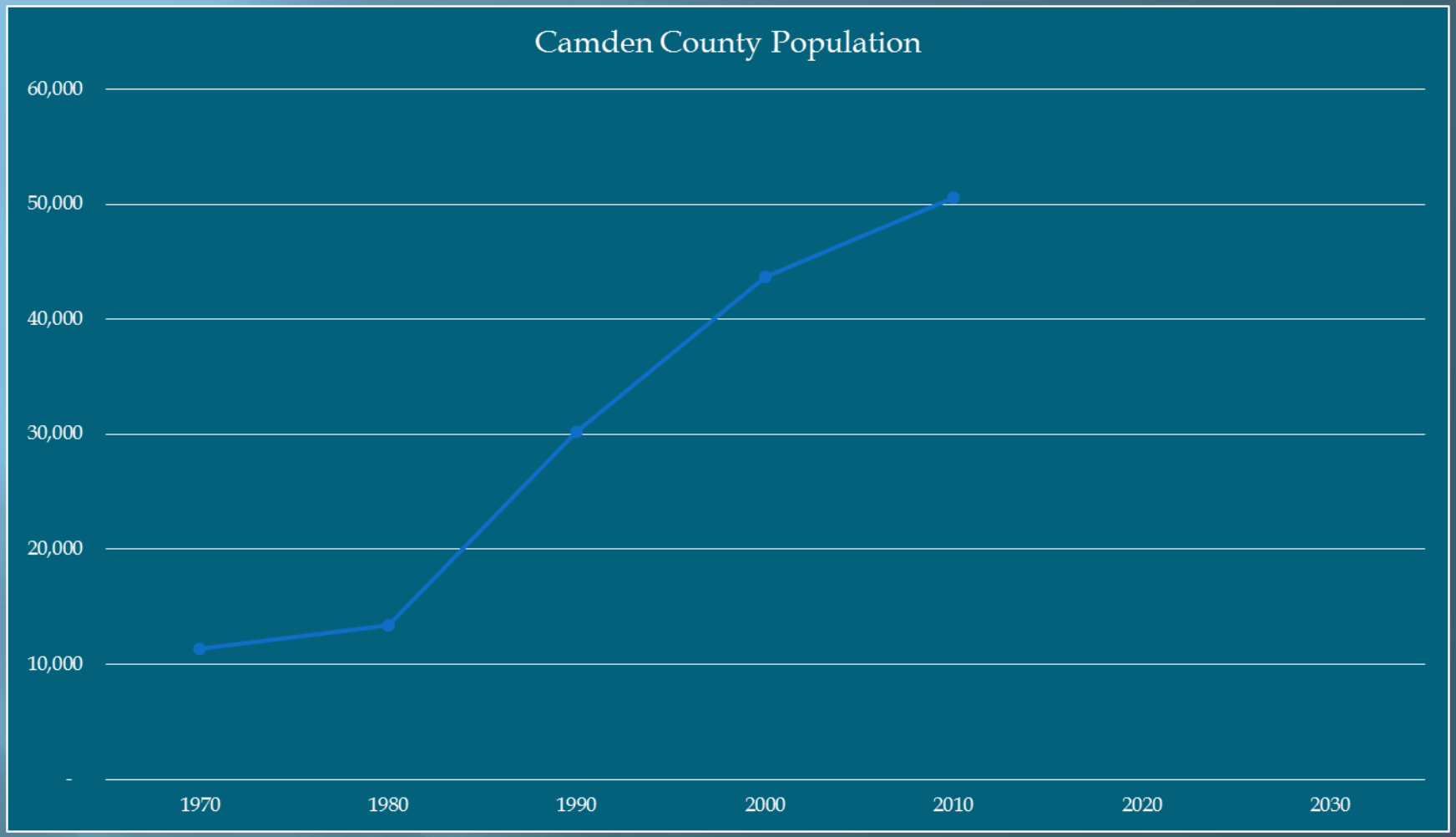
Camden County Population
60,000
50,000
40,000
30,000
20,000
10,000
-
1970
1980
1990
2000
2010
2020
2030

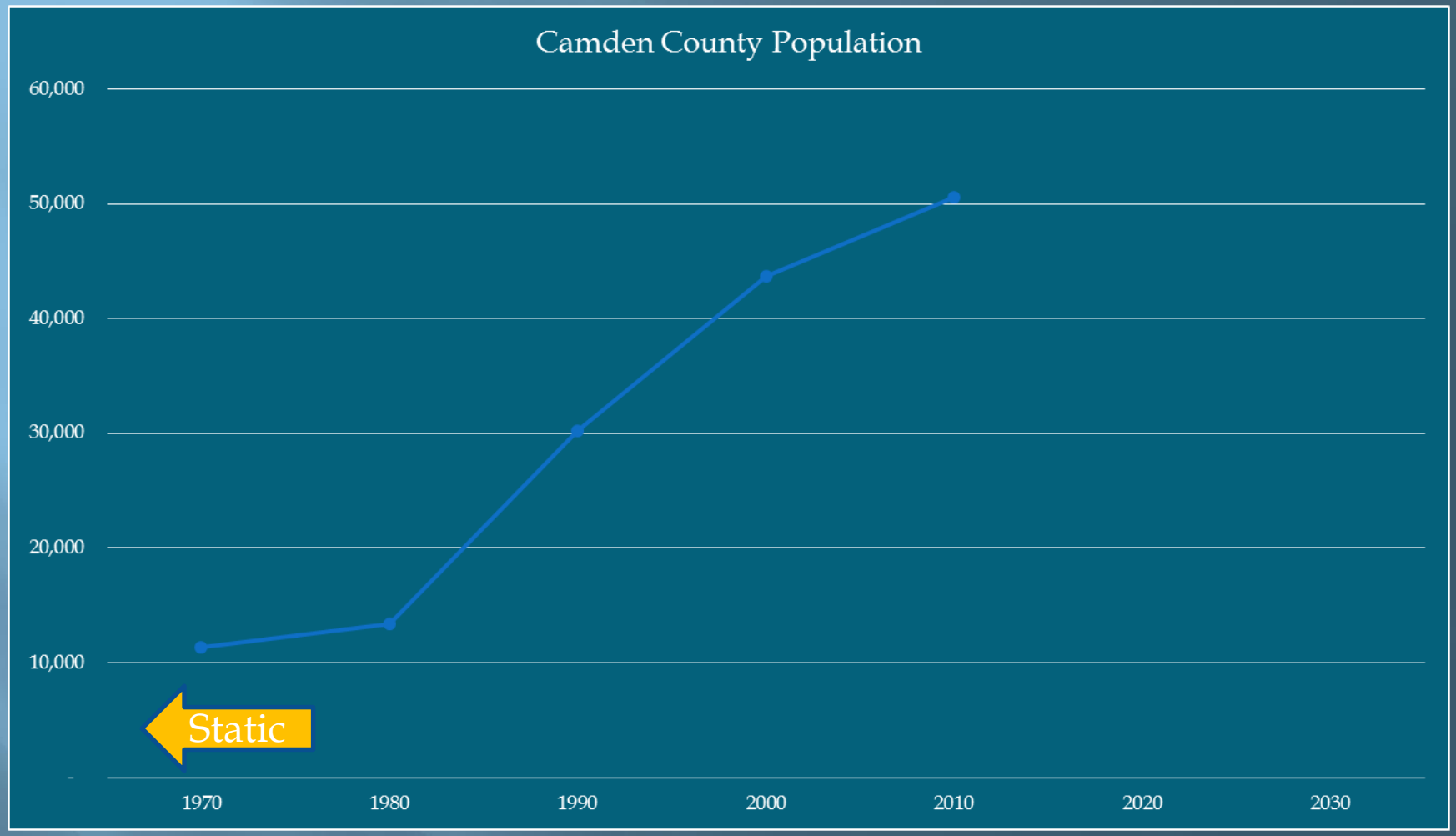
Camden County Population
60,000
50,000
40,000
30,000
20,000
10,000
-
1970
1980
1990
2000
2010
2020
2030
Static

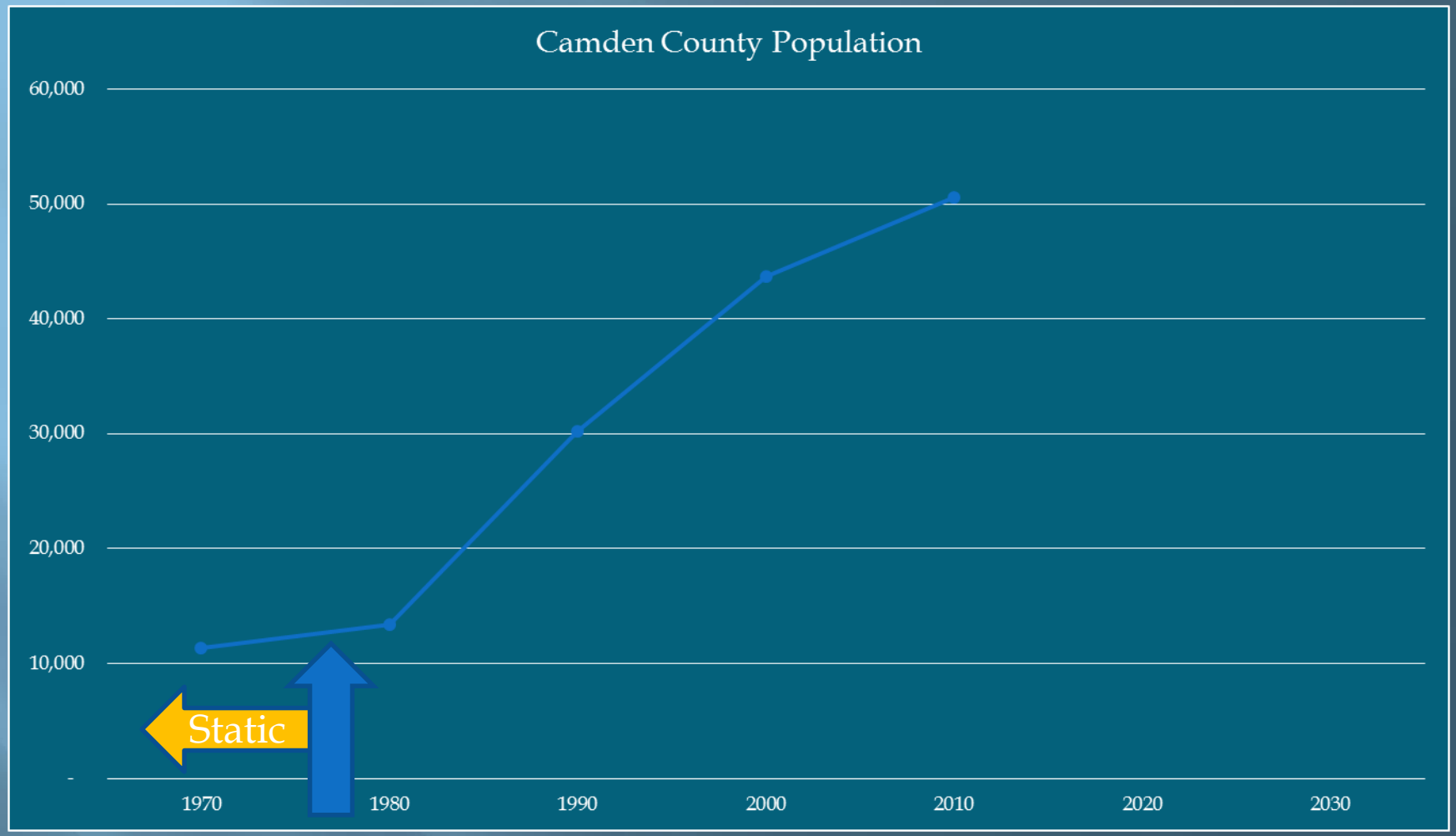

Kings Bay
I-95

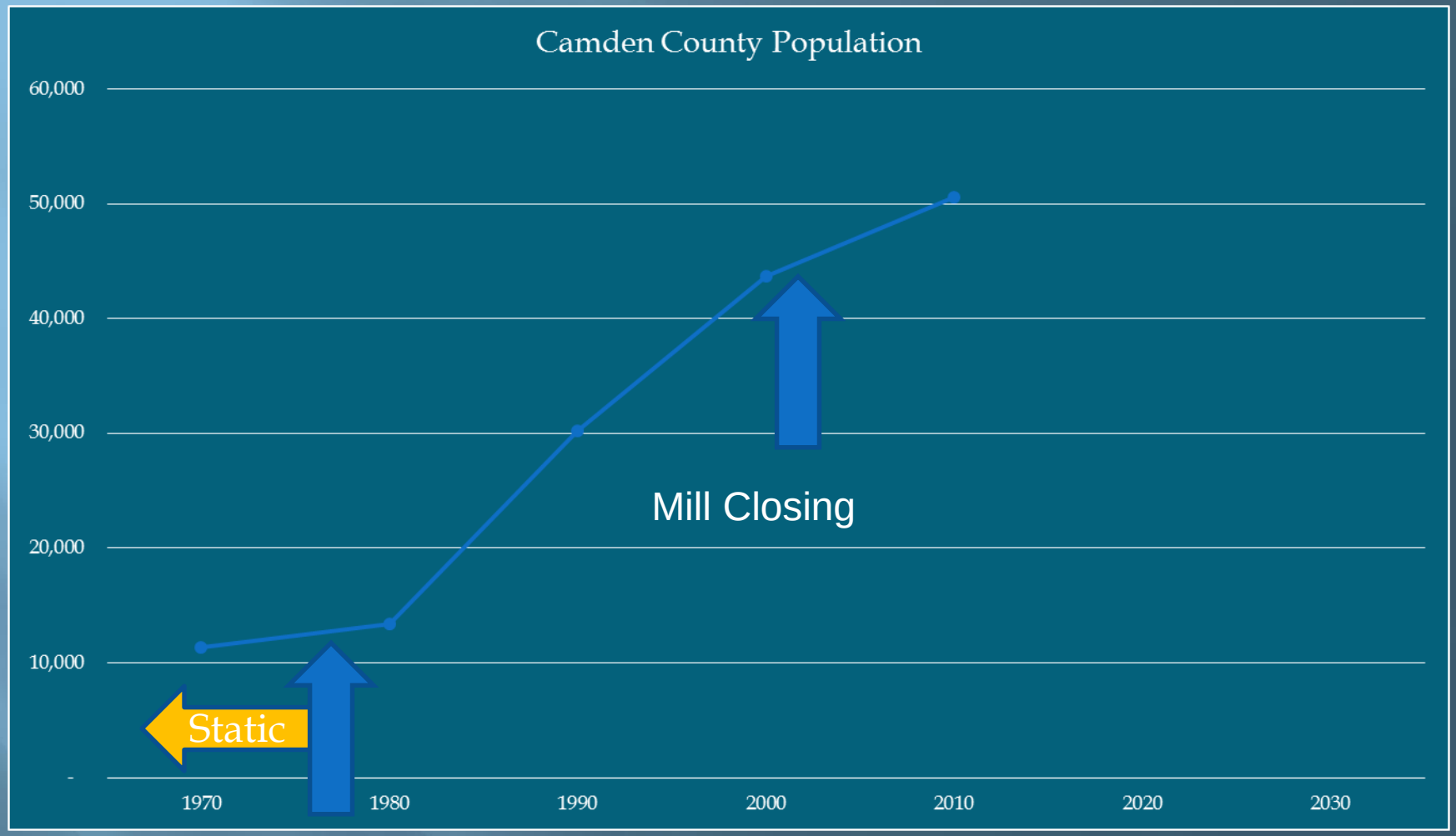

Kings Bay
I-95

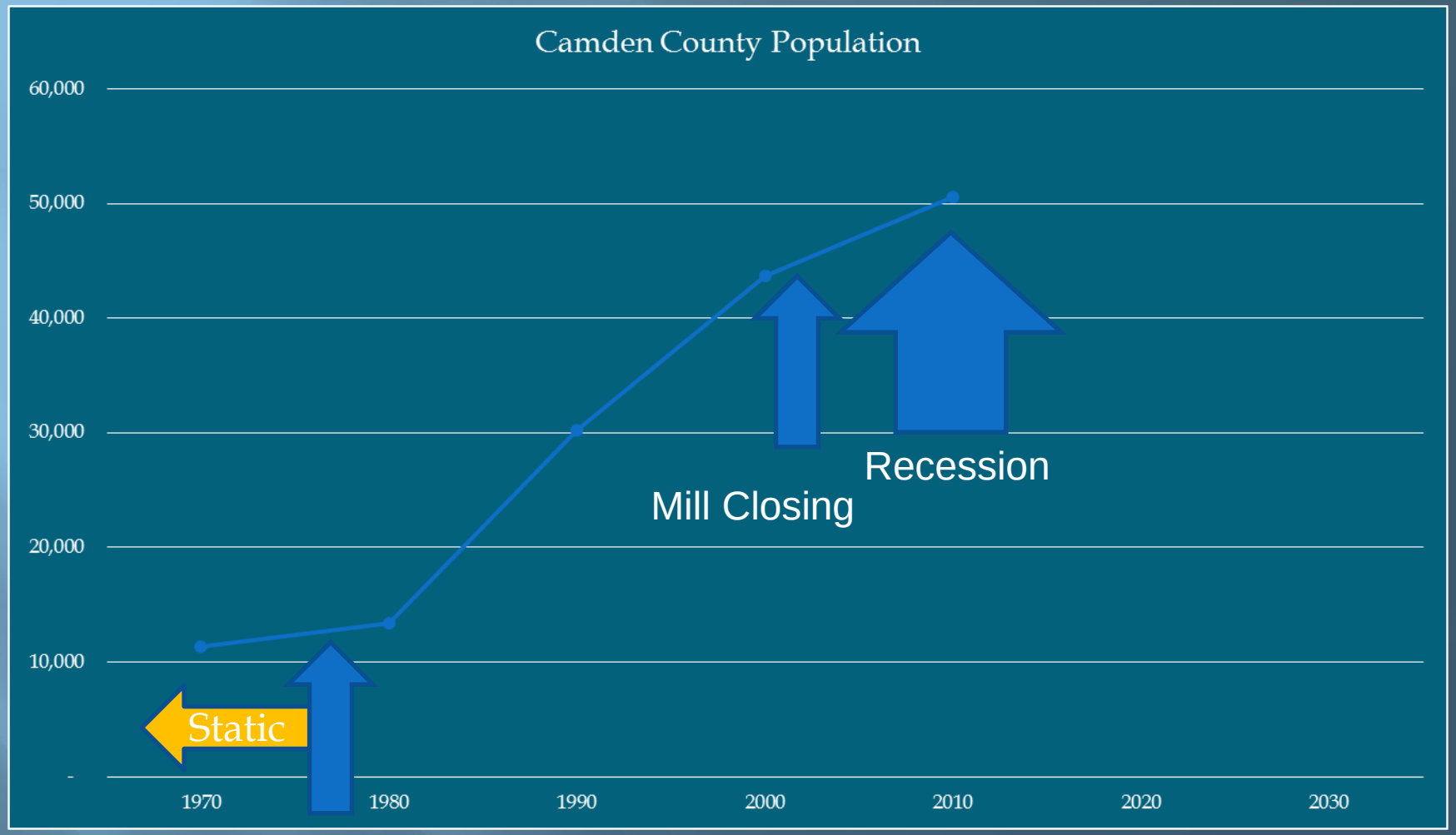

Kings Bay
I-95

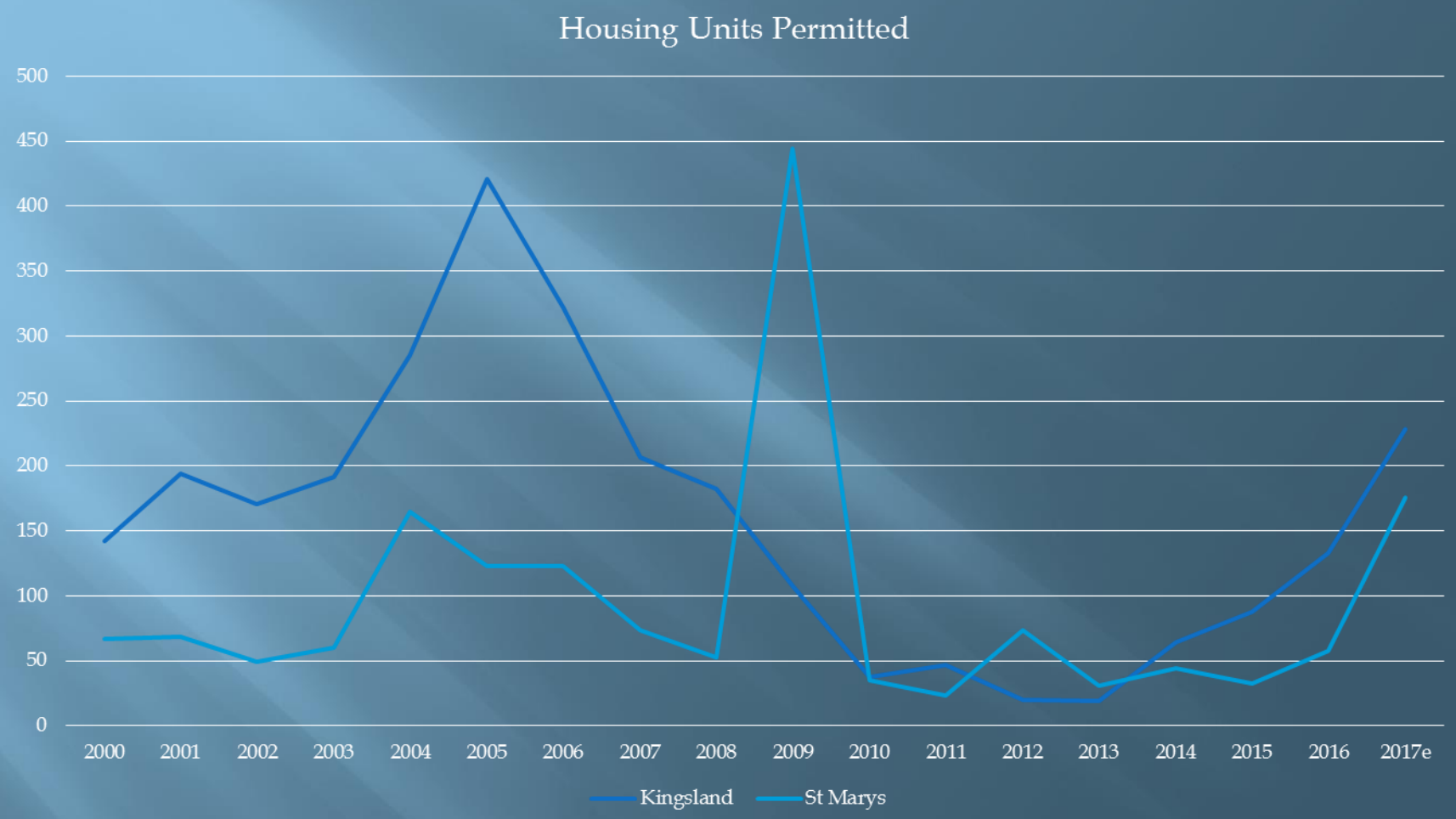
Housing Units Permitted
500
450
400
350
300
250
200
150
100
50
0
2000
2001
2002
2003
2004
2005
2006
2007
2008
2009
2010
2011
2012
2013
2014
2015
2016
2017e
Kingsland
St Marys

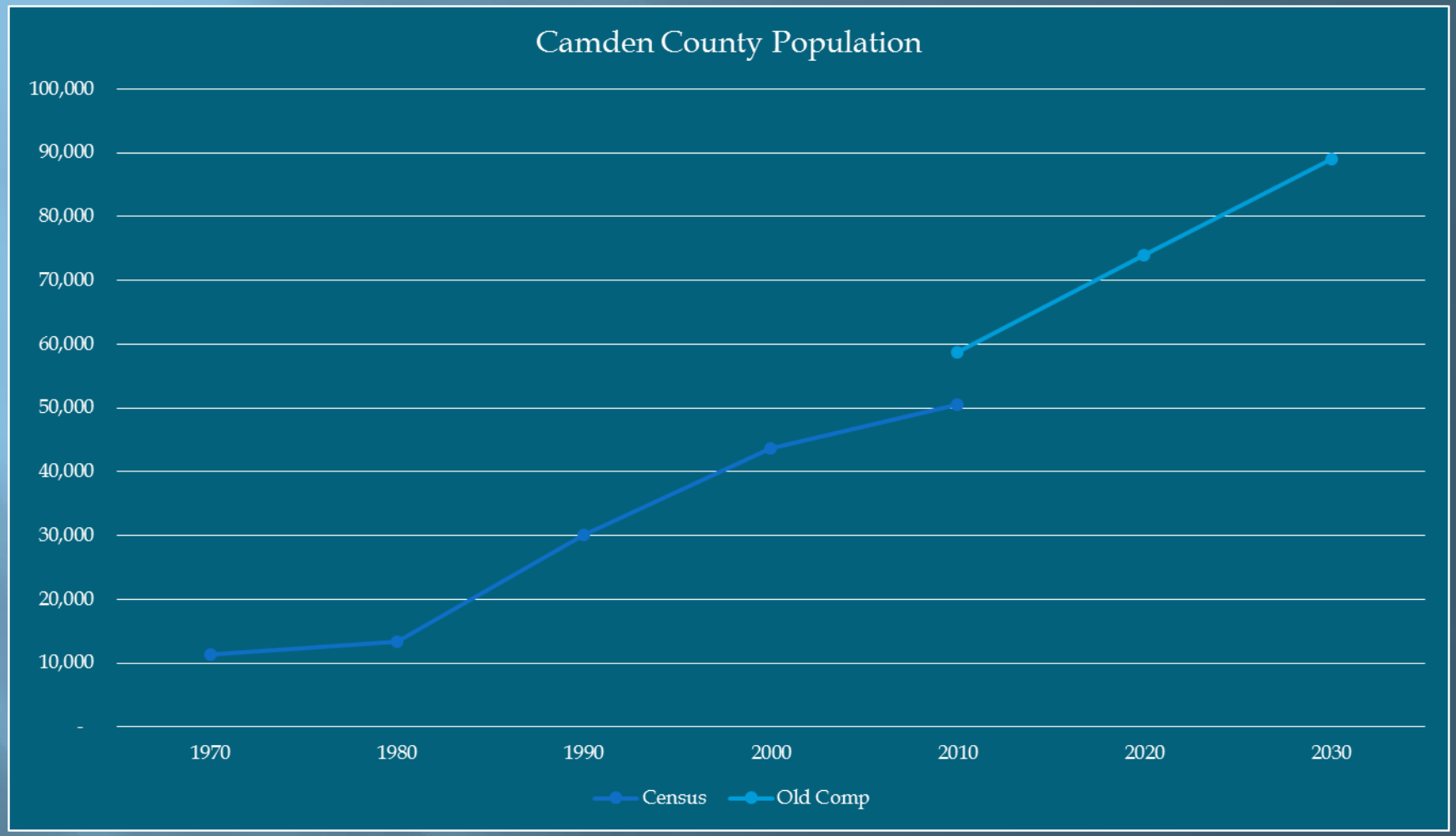
Camden County Population
100,000
90,000
80,000
70,000
60,000
50,000
40,000
30,000
20,000
10,000
-
1970
1980
1990
2000
2010
2020
2030
Census
Old Comp

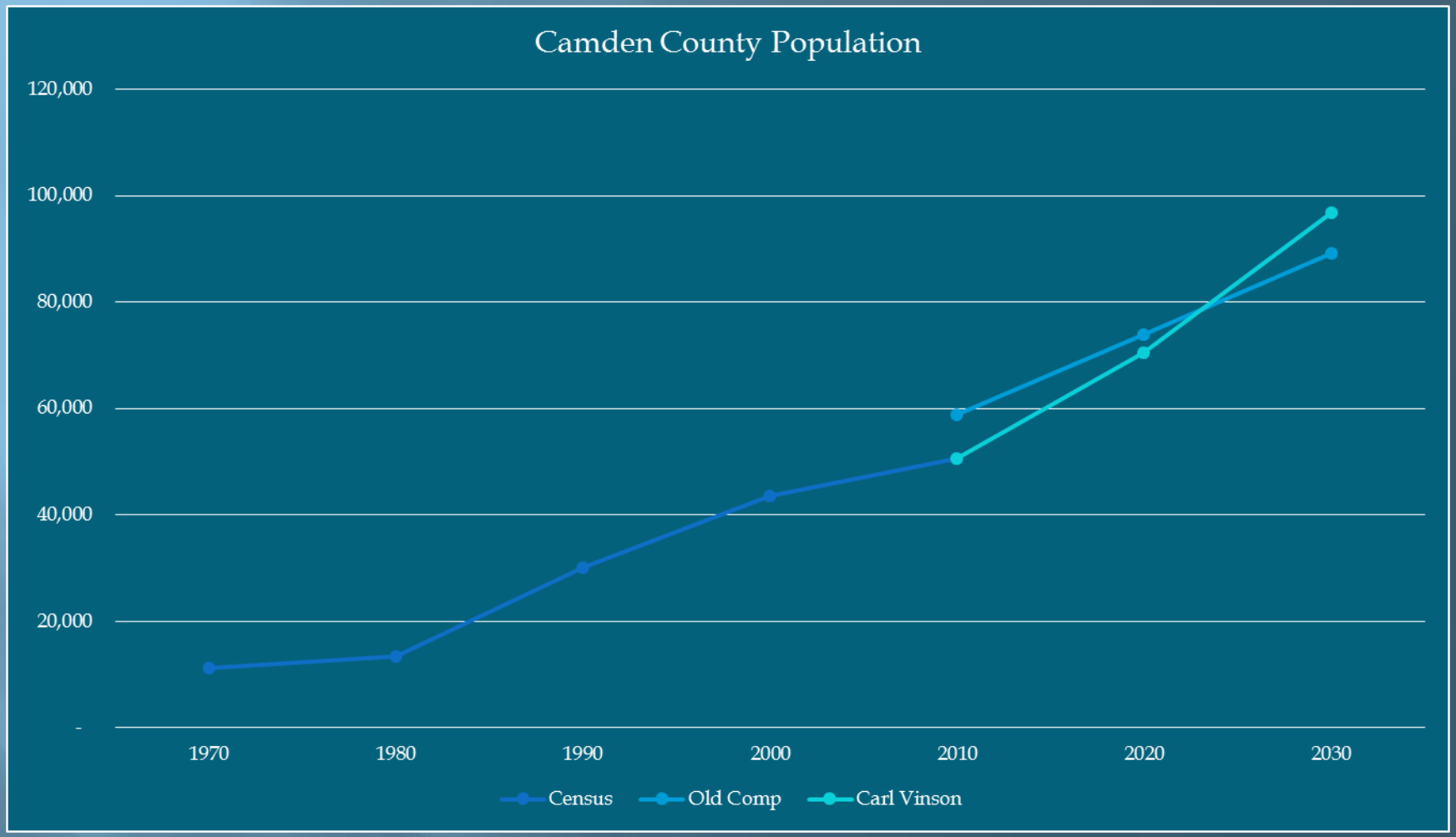
Camden County Population
120,000
100,000
80,000
60,000
40,000
20,000
-
1970
1980
1990
2000
2010
2020
2030
Census
Old Comp
Carl Vinson

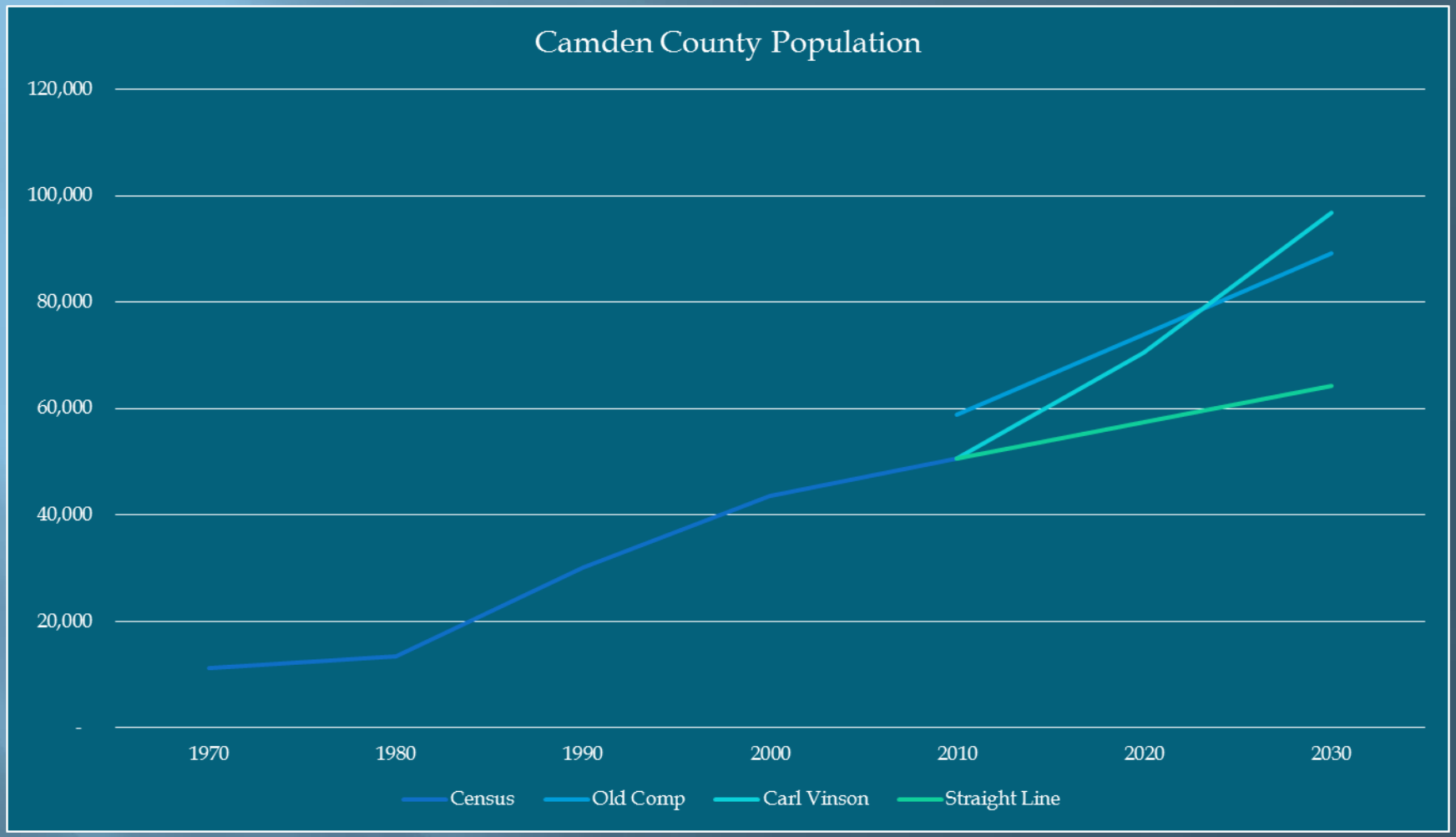
Camden County Population
120,000
100,000
80,000
60,000
40,000
20,000
-
1970
1980
1990
2000
2010
2020
2030
Census
Old Comp
Carl Vinson
Straight Line

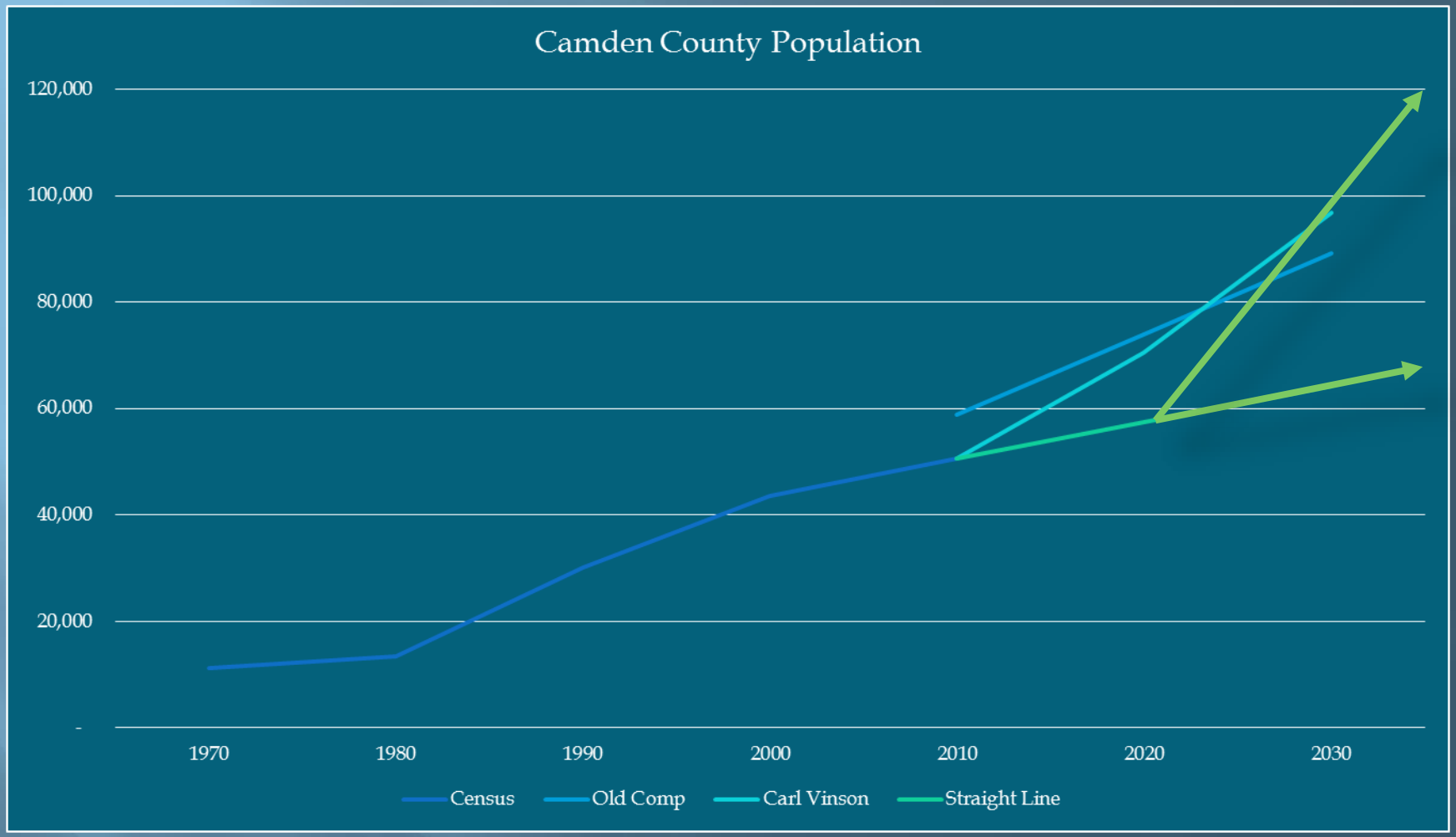
Camden County Population
120,000
100,000
80,000
60,000
40,000
20,000
-
1970
1980
1990
2000
2010
2020
2030
Census
Old Comp
Carl Vinson
Straight Line

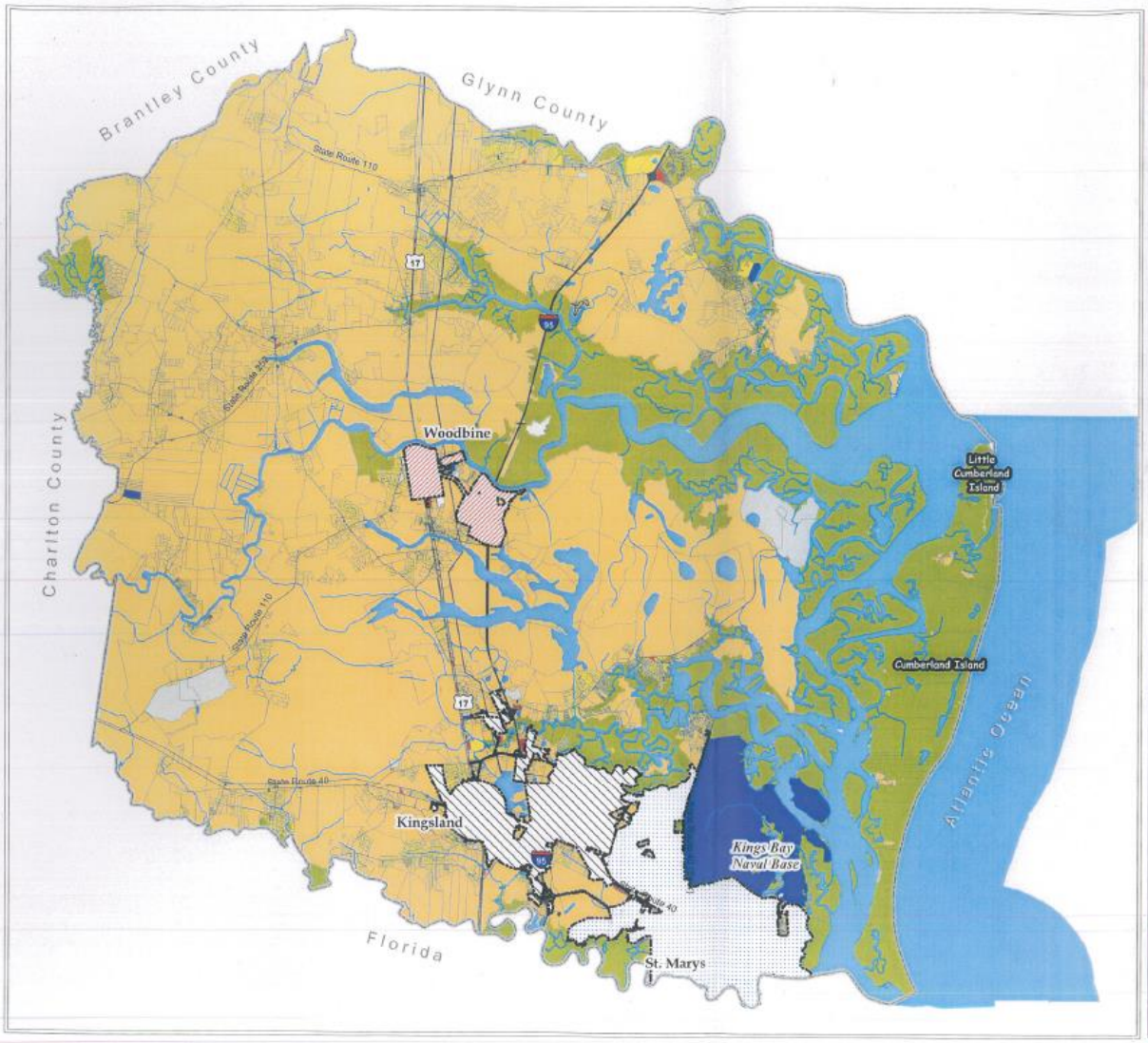

Camden County Joint Comprehensive Plan

Camden County

LAND USE

MAP LU-1

Legend

- Rivers and Creeks
- Water
- City of Kingsland
- City of St. Marys
- City of Woodbine
- County Boundary

Land Use

- Agriculture/Forest
- Commercial
- Industrial
- Parks/Recreation/Conservation
- Public Institutional
- Residential
- Transportation/Communication/Utilities
- Vacant/Undeveloped

DRAFT

0 1 2 4 Miles

Source: CGRDC / Camden County

DISCLAIMER: This map has been prepared to facilitate public access to information. Data shown is for planning purposes only and it's accuracy is NOT warranted. CGRDC assumes no liability for the quality, content, accuracy or completeness of the information and other items contained in this map. Individuals are advised to independently verify information before use.

Coastal Georgia Regional Development Center

Planning and Government Services
December 2006

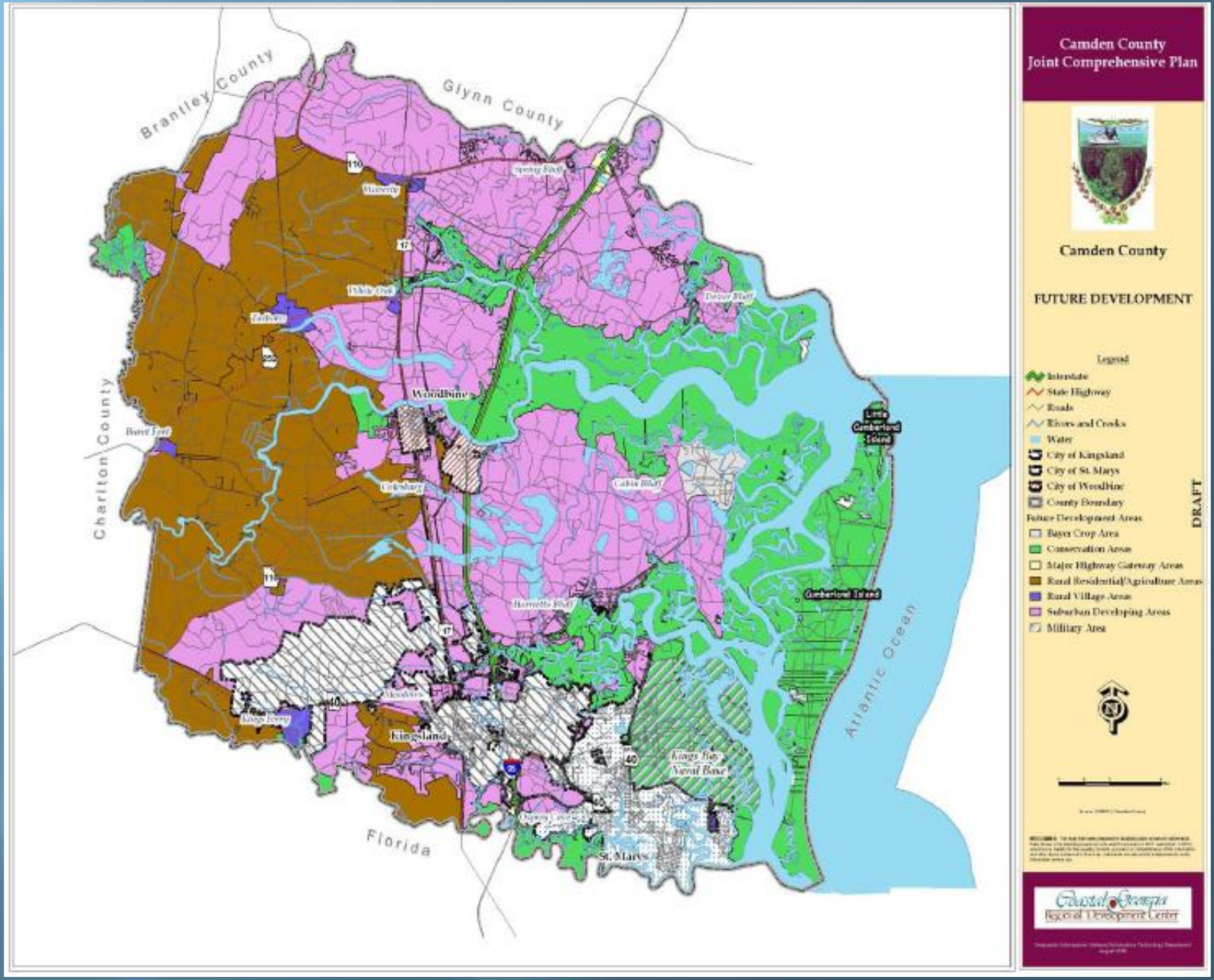
Camden County
Joint Comprehensive Plan
Camden County
FUTURE DEVELOPMENT
Legend
Interstate
State Highway
Roads
Rivers and Creeks
Water
City of Kingsland
City of St. Marys
City of Woodbine
County Boundary
Future Development Areas
Bayer Crop Area
Conservation Areas
Major Highway Gateway Areas
Rural Residential/Agriculture Areas
Rural Village Areas
Suburban Developing Areas
Military Area
DRAFT
Brantley County
Glynn County
Charlton County
Florida
Atlantic Ocean
Woodbine
Kingsland
St. Marys
Little Cumberland Island
Cumberland Island
Kings Bay Naval Base
Coastal Georgia
Regional Development Center